

PEDESTRIAN ZONE

KAUPPAKATU, 80100 JOENSUU / 62°36'03.7"N 29°45'40.1"E

AREA

- Total area 7 400 m²

EVENTS SUITABLE FOR THE AREA

- Trade fairs
- Food events
- Christmas fair
- Flea markets

CAPACITY

- To be defined for each individual event

EVENTS ORGANISED IN THE AREA

- International food fairs
- Opening of the Christmas
- May Day
- Pop-street

SPECIAL FEATURES OF THE AREA

- Busy pedestrian traffic
- A lot of stationary structures (benches, bike racks etc.)
- City art works in the pedestrian zone, for example, the famous Kosiosusi (Courting wolf)

THINGS TO BE NOTICED WHEN USING THE AREA

- Access to the shops and stores must not be limited
- In winter there is a snow melting system on the street
- The area is located in the city center, which has to be taken into account in sound reproduction

SURFACES AND FIXED STRUCTURES

- Surface is a mixture of concrete and natural stones
- Fixed structures: benches, trees, stationary waste containers, bike racks, street lighting poles
- Next to the market hall there is a pavilion with changing exhibitions

SANITARY FACILITIES

- There are no stationary sanitary facilities
- Public toilets for events have to be rented

ASSEMBLY AND DISASSEMBLY

- The area cannot be closed during assembly and disassembly
- The area cannot be closed during the event
- The structures are to be fixed with loose weights. The event organiser compensates for the possible damages caused to the area.
- Initial and final checking of the area is to be carried out with the representative of the land owner.
- The area is to be left in the same condition as it was in the beginning of the rental time.

SERVICE TRAFFIC AND PARKING

- Only the service traffic connected with the event is allowed. Service traffic is to be carried out at 6-10 am.
- Service traffic is challenging during event
- Parking places for the public in the city center parking areas.

WATER SUPPLY, ELECTRICITY AND LIGHTING

- Location and capacity of the electrical switchboards of the area are shown in the map.
- There is no water supply in the area. The nearest water supply is located in the market hall
- There is street lighting in the area

INTERNET CONNECTIONS

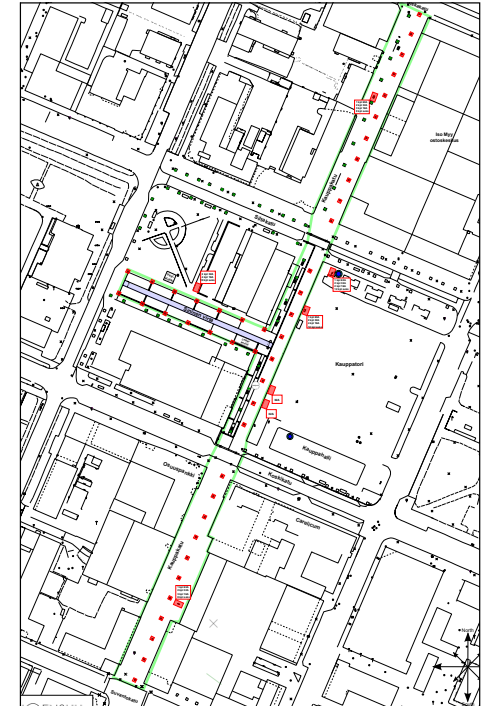
- There are no fixed optical fibre connections in the area.
- The event organiser has to arrange the necessary internet connections by him/herself.

TRAFFIC CONNECTIONS AND ARRANGEMENTS

- Railway station – Pedestrian zone 700 m, Airport – Pedestrian zone 10 km
- Bus stops of local traffic nearby the area.
- In case temporary traffic arrangements are needed for the event, the permission is to be applied through lupapiste.fi –service.

EVENT PERMISSION AND RENTAL FEE

- The pedestrian zone is administrated by the Joensuu city center association (Joensuun kaupunkikeskustayhdistys ry.)
- The renting of the area for events is to be agreed with the Joensuu city center association



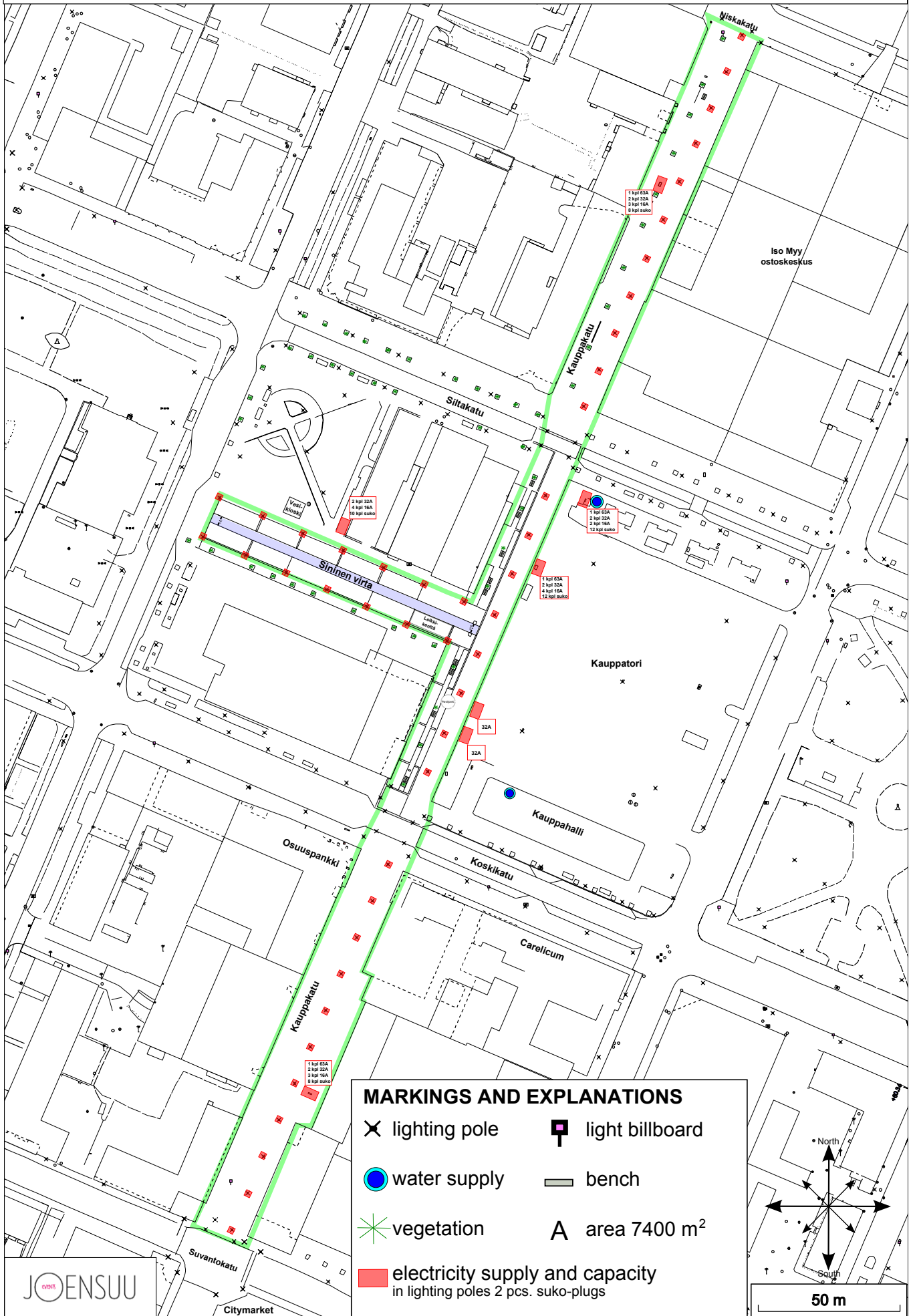
CONTACT INFO OF THE LESSOR

Joensuu city center association
Suvantokatu 1, 80100








www.kaupunkiyhdistys.jns.fi

PEDESTRIAN ZONE

Kauppakatu 80100 Joensuu
62°36'03.7"N 29°45'40.1"E



MARKINGS AND EXPLANATIONS

-  lighting pole
-  light billboard
-  water supply
-  bench
-  vegetation
-  electricity supply and capacity
in lighting poles 2 pcs. suko-plugs
-  area 7400 m²

